

World Bank/Development Partners Initiatives in Road Safety in Tanzania through Roads Projects

Yonas E. Mchomvu

Snr. Transport Specialist, World Bank

National Workshop for Safer Road Infrastructure

Dar Es Salaam, 16-18th March 2021



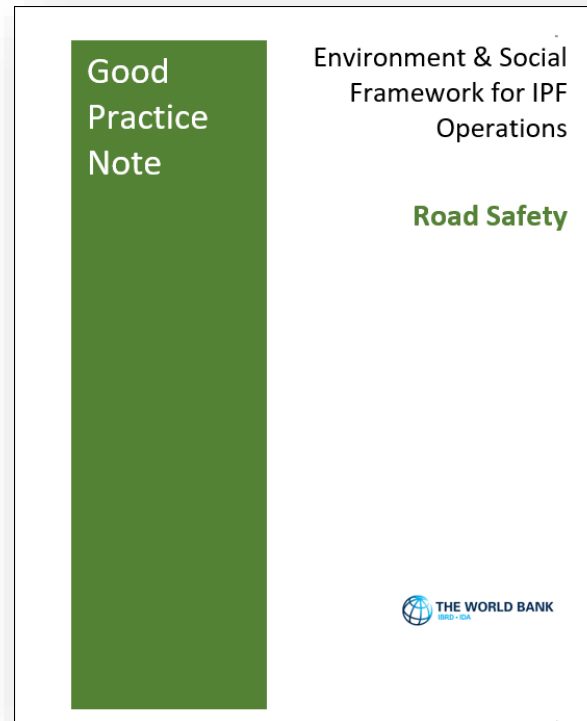
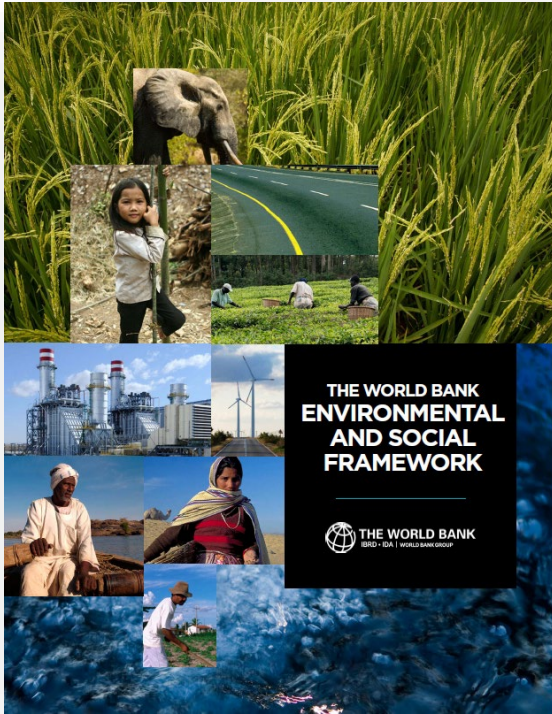
International Road Federation
Fédération Routière Internationale
Federación Internacional de Carreteras





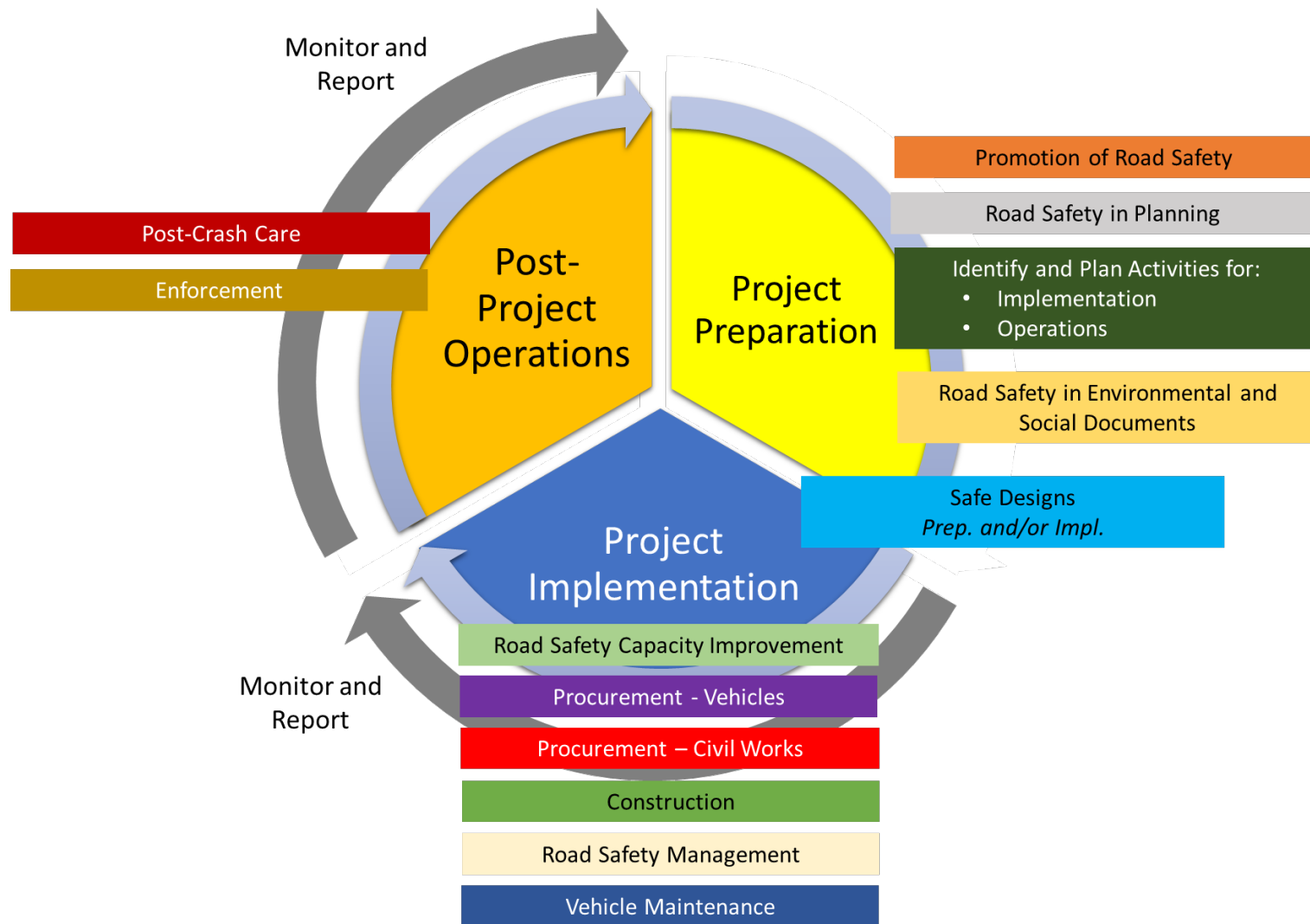
Supportive Instruments

➤ Road Safety throughout the WBG project cycle



- Road Safety in the Environmental and Social Framework (ESF)
- GPN developed to guide World Bank staff on how to assist clients in implementing the requirements.

➤ Road Safety throughout the WBG project cycle





**Application to World Bank
Supported Projects**

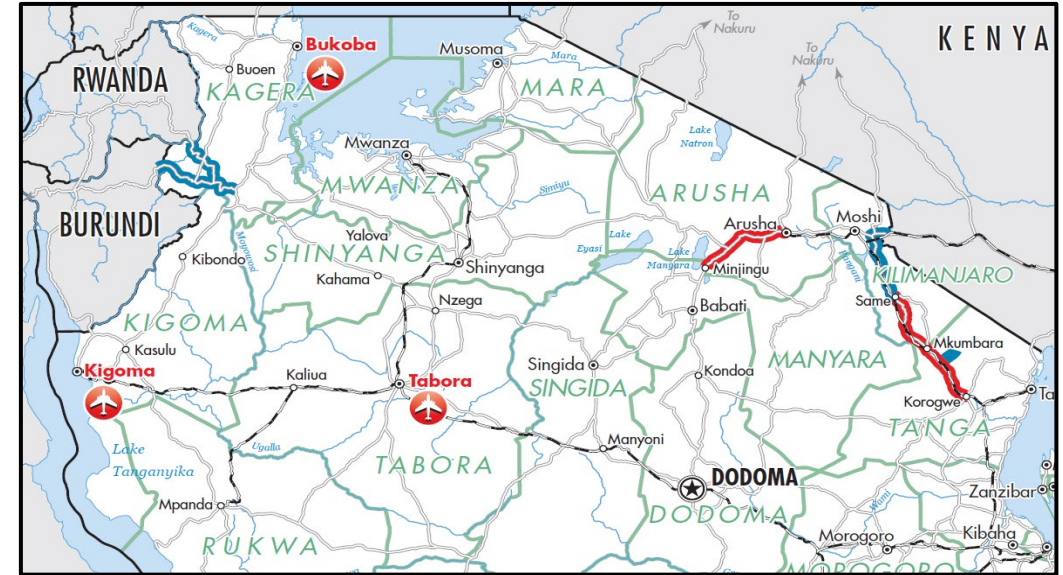
Completed: Transport Sector Support Project (US\$329m)

Trunk Roads Rehabilitation:

- Korogwe – Mkumbara – Same (172km) & Arusha –Minjingu (98km) ✓

Road Safety:

- **Support the 2009 Road safety Policy: Crash Database (RAIS) ✓ & Establishment of Road Safety Institutions X**
- Others: Three Regional airports; AAKIA & Songosongo Jetty ✓



Southern Africa Trade and Transport Facilitation project(US\$215m)

- **Trunk Roads Rehabilitation:** Mafinga – Igawa (142km) ✓
- **Road Safety:** Addressing Black spots along TANZAM Highway
- Others: OSBP, **Emergency Response**, trauma care, etc.

Completed & Ongoing: Dar es Salaam BRT system

- **Second Central Transport Corridor Project (CTCP2) – (\$290m):**
 - Dar BRT Phase 1 ✓ & Zanzibar airport ✓
- **Dar Urban Transport Improvement Project (\$425m)**
 - Ubungo Interchange ✓
 - Establishment of BRT phases 3 and 4 (ongoing)
 - Institutional strengthening (ongoing)
 - **Three Stars** iRAP Rating



Pipeline1: Roads to Inclusion and Socioeconomic Opportunities Project (RISE)

> **USD 300 MILLION**

Safer Infrastructure in Rural Roads



Proposed Pipeline 2: Development Corridor Transport Project

Roads Rehabilitation

- Lusahunga – Rusumo (92km)
- Mtwara – Mingosyo – Masasi (201km)
- Lwangu – Songea (209km)
- Iringa – Msembe (104km)

Regional Airports

- Iringa, Lake Manyara & Tanga



Key Road Safety Tools: WB Road Safety Screening and Appraisal Tool, iRAP Star Rating, Timely for 10-step plan for TZ



J. 151 YA KAIS (A-151) W
HALMASHAURI YA WLAYA YA KISARAWA
SHULE YA MSINGI MLOGANZILA
S.L.P. 18001 KISARAWA
MAISKA NI MECI MATOZEZI NIELIMU

There's always Room for Improvement!

Asanteni Sana!