

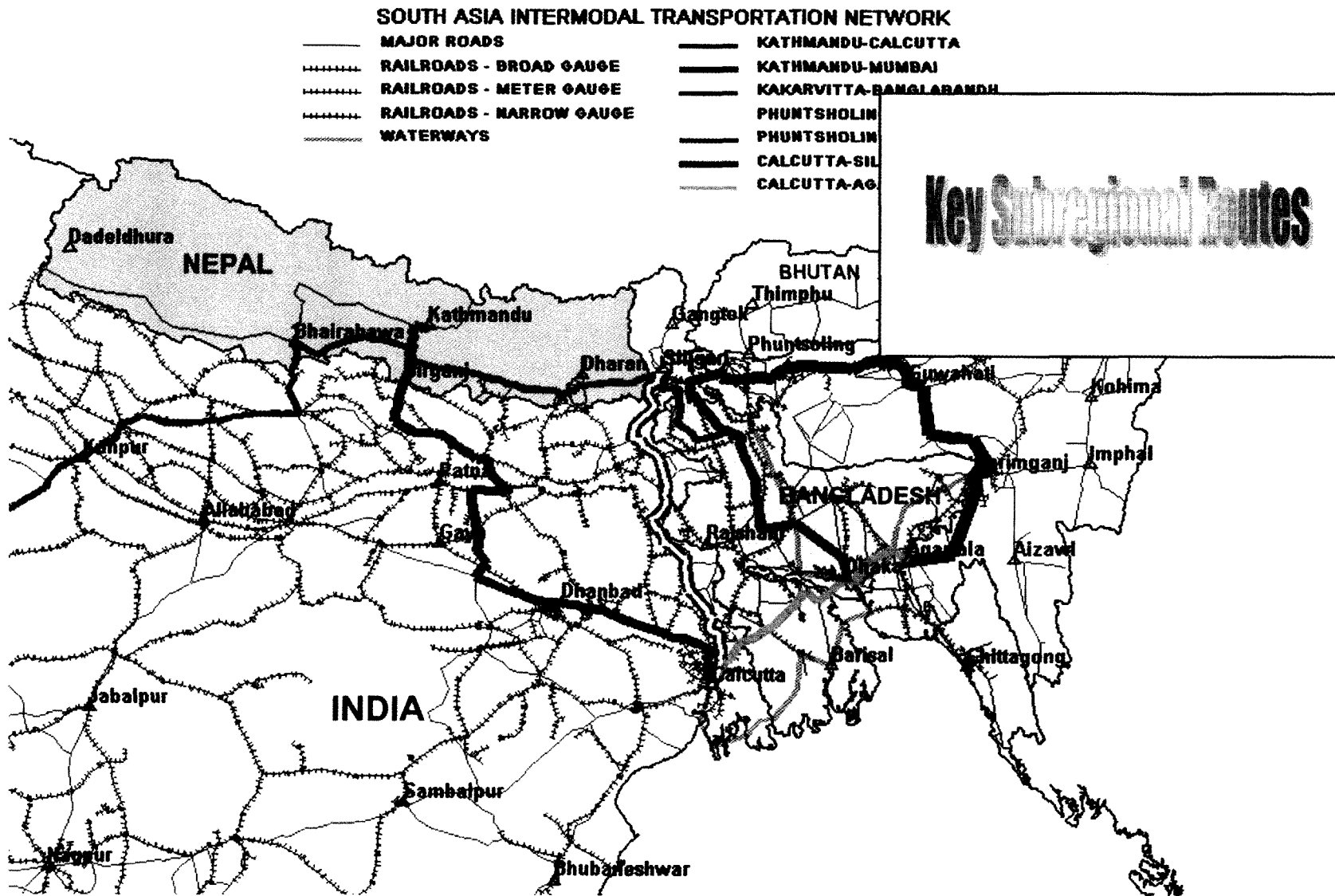
Maps

South Asia Intermodal Transportation Network

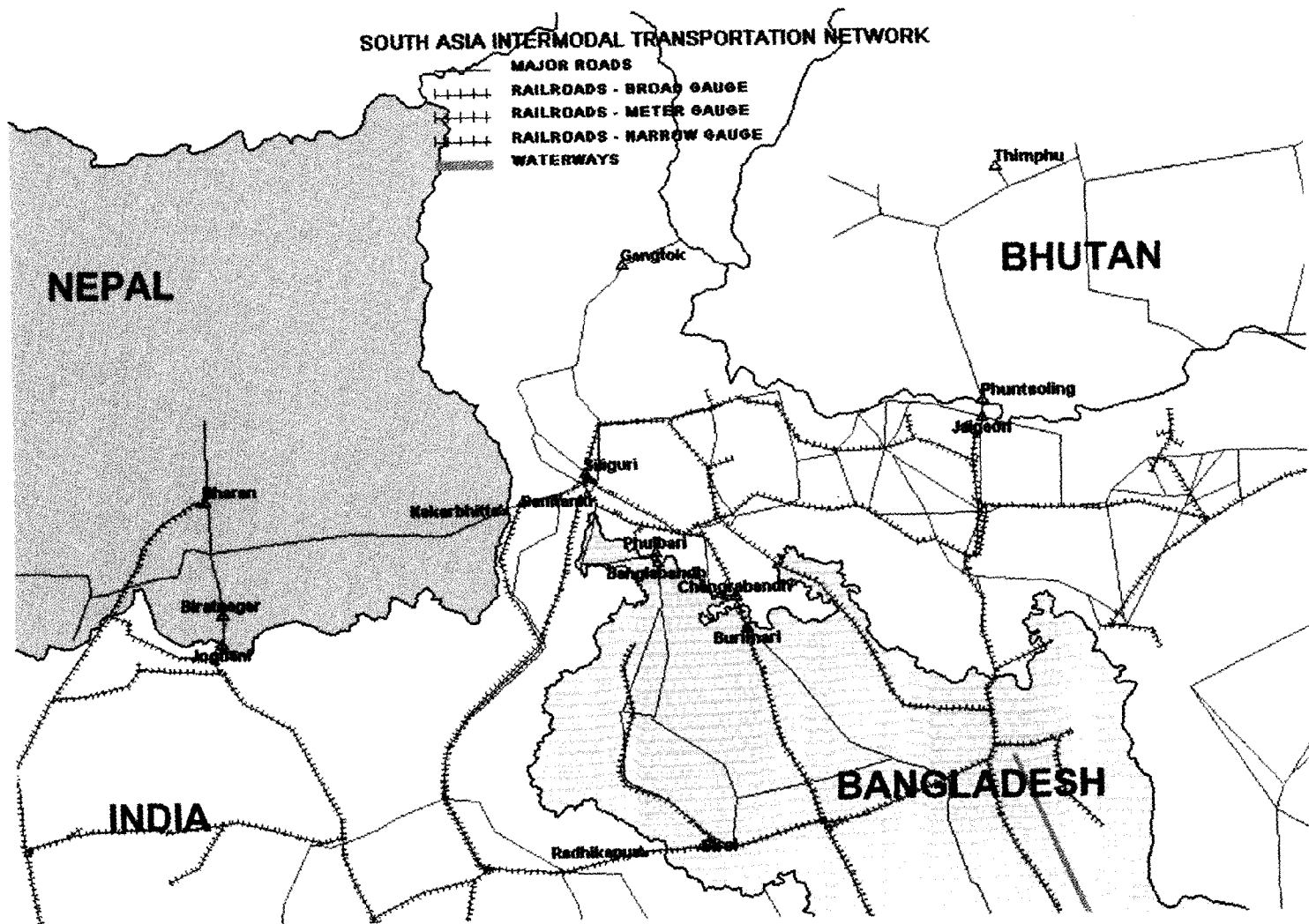
1. Key Subregional Routes	122
2. Cross Border Points of Interest: India, Nepal, Bhutan, and Bangladesh	123
3. Cross Border Points of Interest: India and Bangladesh	124
4. Cross Border Points of Interest: India and Bangladesh	125
5. Cross Border Points of Interest: India and Nepal	126
6. Transport Logistics Cost Model	127
7. South Asia Region	128
8. Transport of Carpet from Kathmandu to Europe	129
9. Transport of Tea from Karimganj, Assam to United Kingdom	130
10. Transport of Freights of all Kinds from Calcutta to Agartala	131
11. Transport of Cement from Calcutta to Agartala	132
12. Transport of Agricultural Produce from Kathmandu to Dhaka	133

This section contains maps prepared for the logistics cost computer model mentioned in the text.

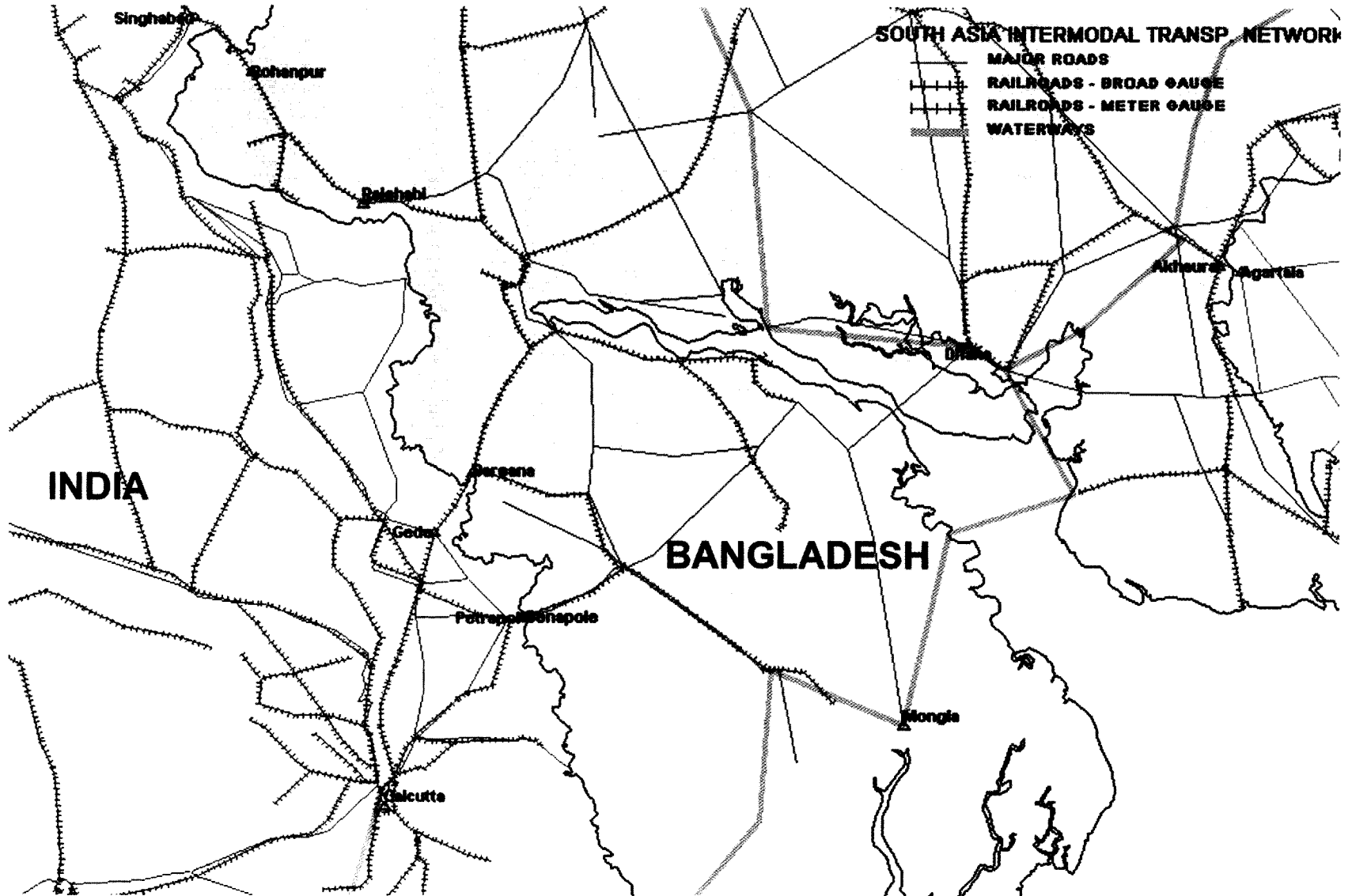
MAP 1



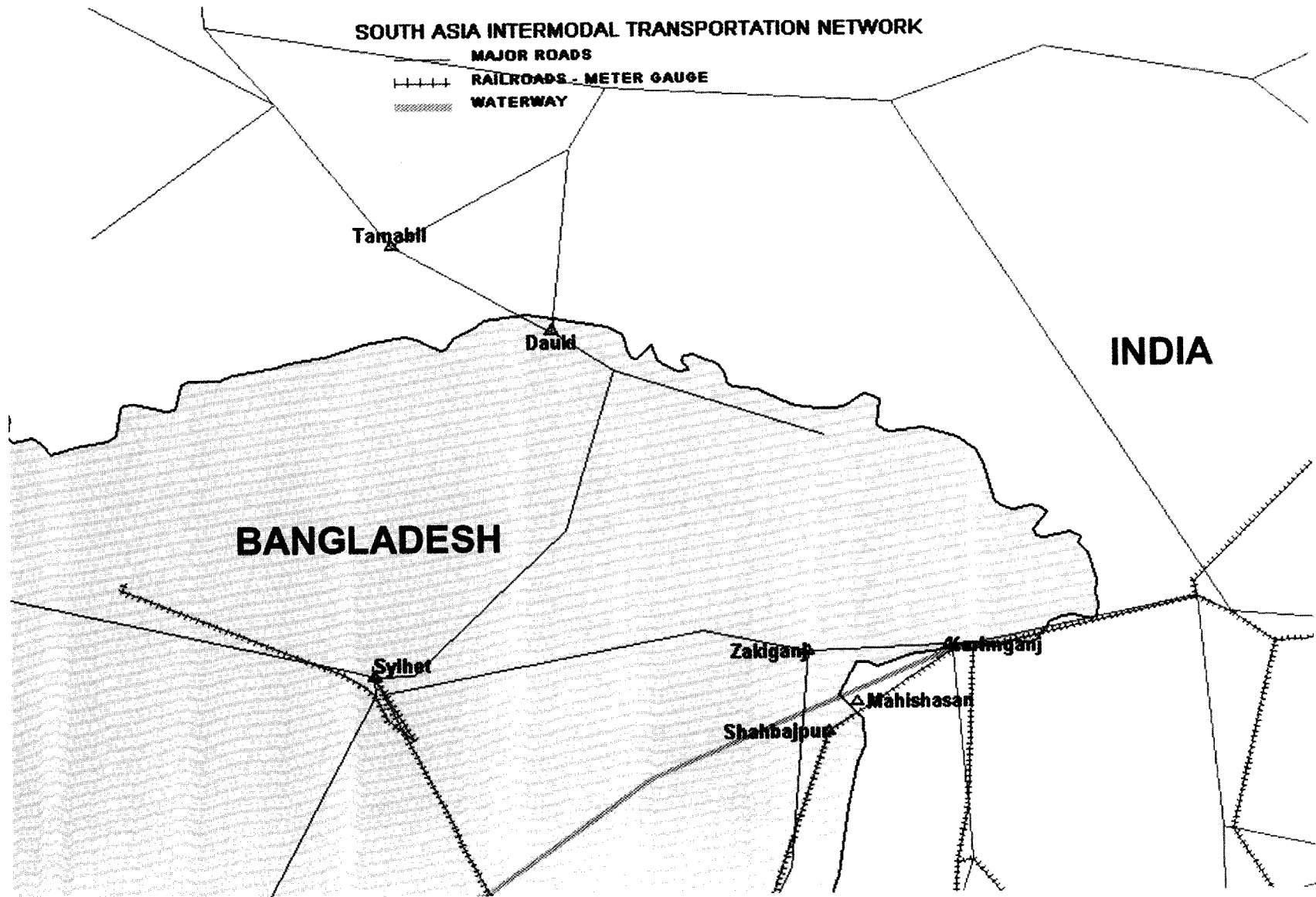
MAP 2



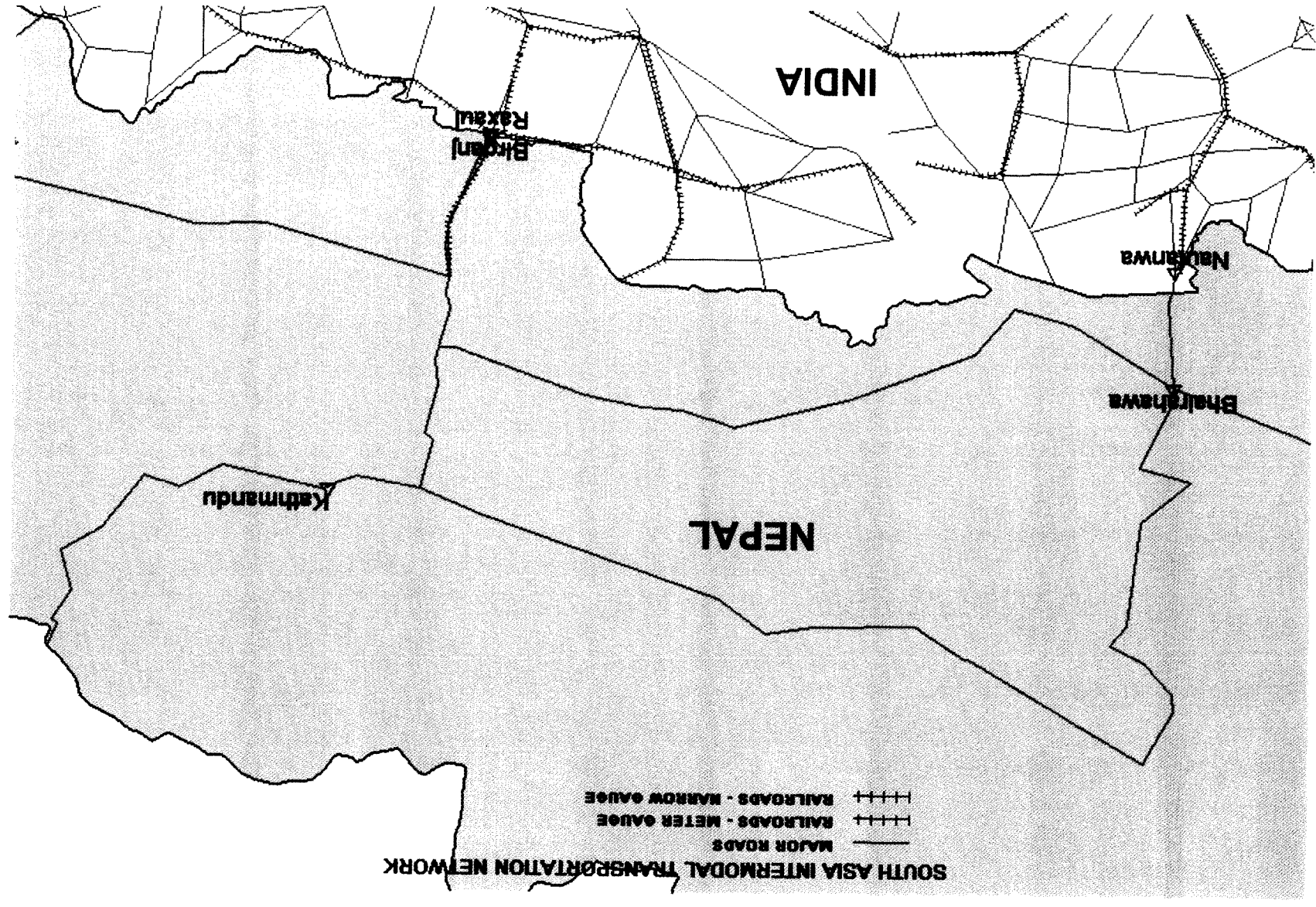
MAP 3



MAP 4



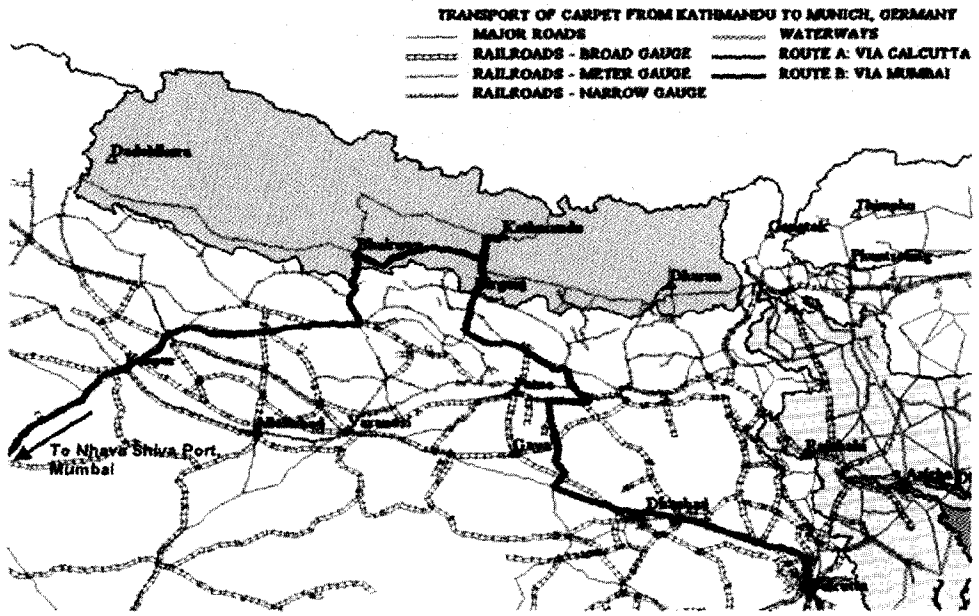
MAP 5



MAP 6

Transport of Carpet from Kathmandu, Nepal to Munich, Germany

Shipment Size (TEU): 1
 Shipment Value (US\$): \$90,000

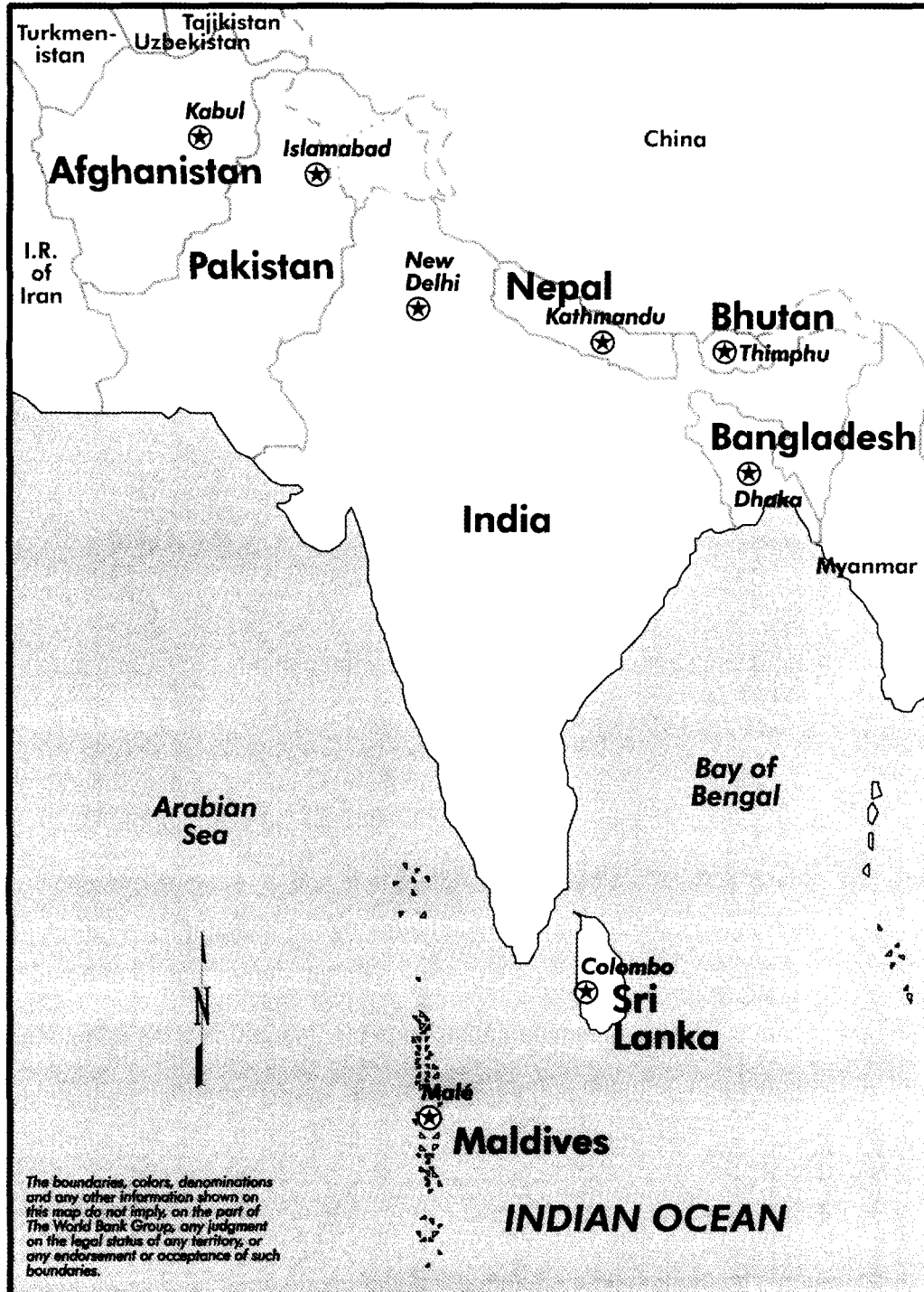


Route A - via Calcutta Route B - via Mumbai

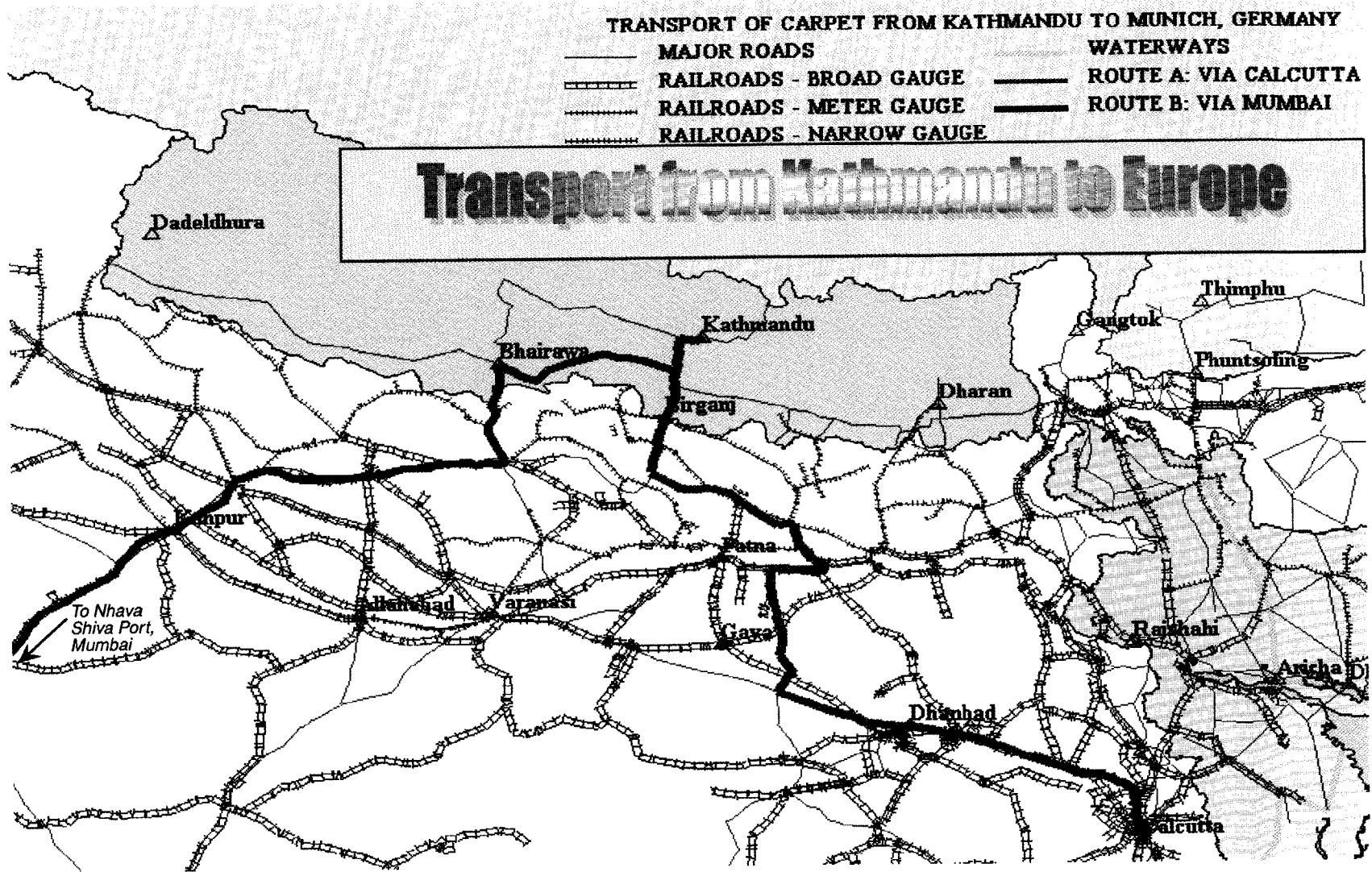
	Cost (US\$)	Time (hrs.)	% of Total
Transport & Handling Costs			
Inland Transport	\$480	8.385	8.385
Cargo Handling	\$260	4.542	4.542
Ocean Freight	\$1,200	20.96	20.96
Transport & Handling Time			
Inland Transport	117	9.915	9.915
Cargo Handling	74	6.271	6.271
Ocean Freight	817	69.24	69.24
Cross Border Processing Costs			
Cargo Transfer	\$258	4.507	4.507
Customs Inspection	\$405	7.075	7.075
Cross Border Processing Time			
Cargo Transfer	152	12.88	12.88
Customs Inspection	20	1.695	1.695
Trade Related Logistics			
Time Cost of Goods	\$1,637	28.59	28.59
Insurance or Pilferage & Damage	\$675	11.79	11.79
Documentation & Forwarding	\$450	7.861	7.861
Bank Processing for L/C	\$360	6.289	6.289
Total:	5725	1180	

MAP 7

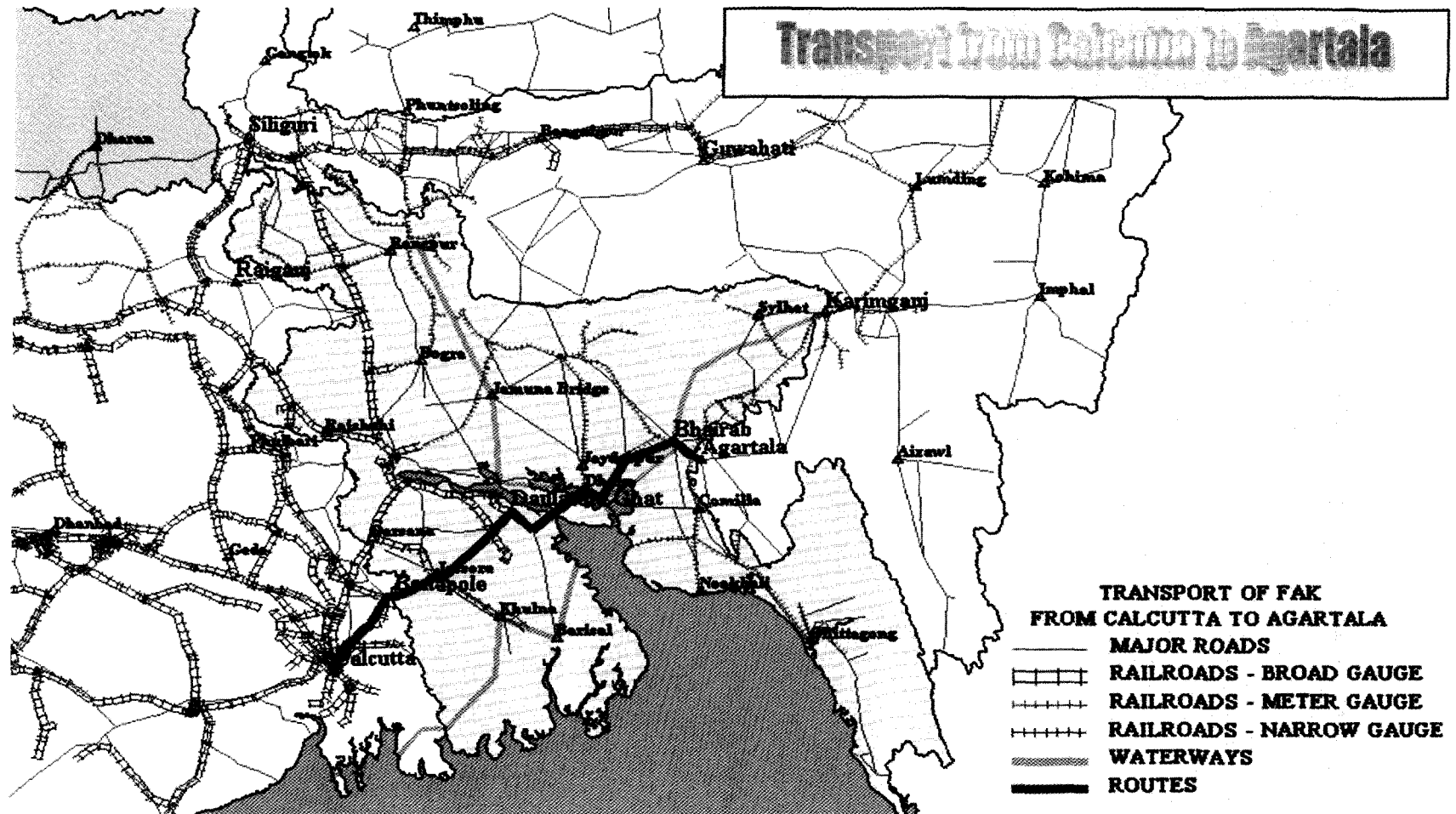
IBRD 27291



MAP 8



MAP 10



**TRANSPORT OF AGRICULTURAL PRODUCE
FROM KATHMANDU TO DHAKA**

- MAJOR ROADS
- ▬ RAILROADS - BROAD GAUGE
- ++++ RAILROADS - METER GAUGE
- ++++ RAILROADS - NARROW GAUGE
- ▬ WATERWAYS
- ▬ ROUTES

Transport from Kathmandu to Dhaka

